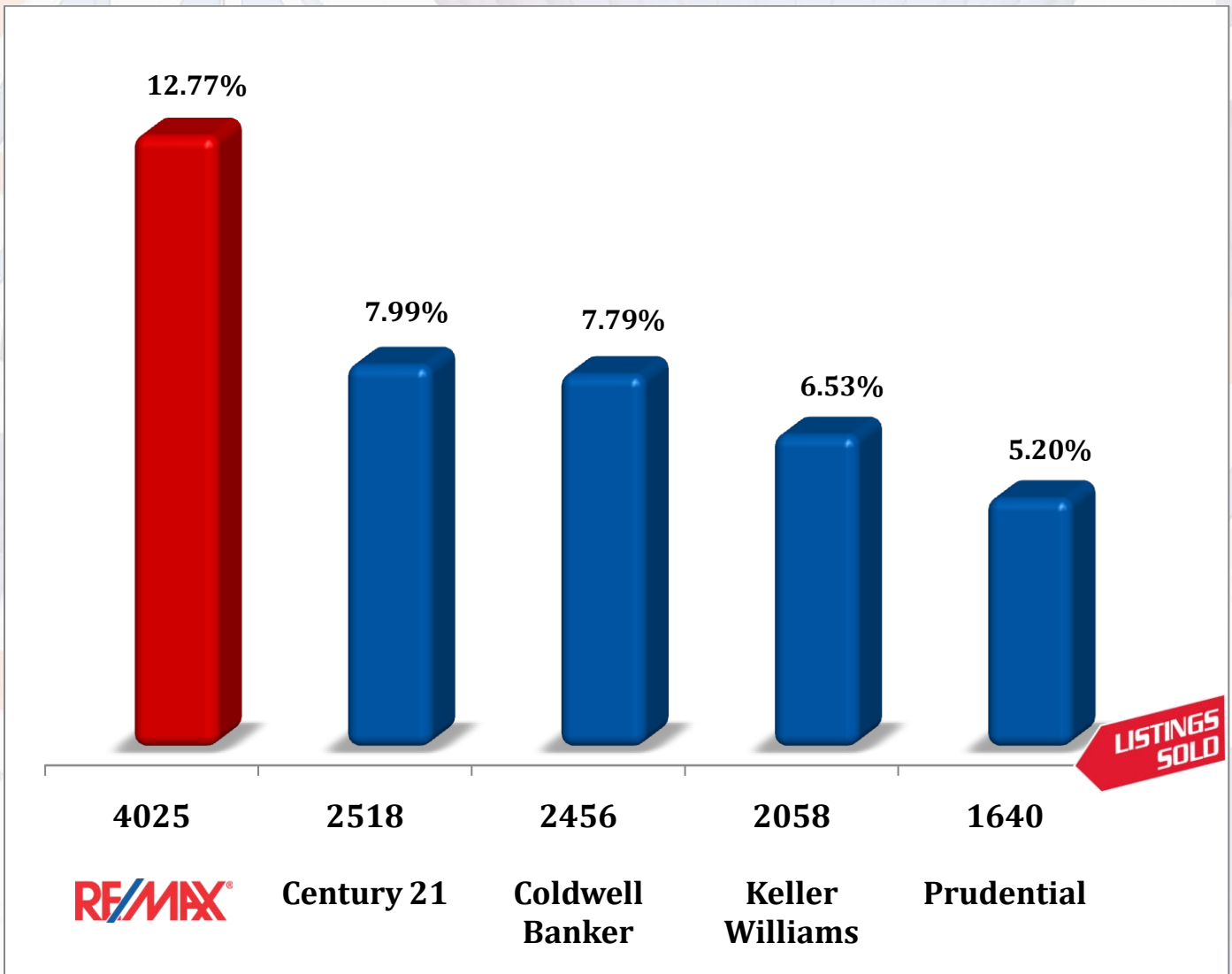




Market Share

Los Angeles County, California*

October 1, 2010 through September 30, 2011



LISTINGS SOLD

*CRMLS MLS

NOTE: This bar graph combines the "sold" residential listings of all office locations and independent offices of each multi-office or franchise organization identified, which listings were sold by such organization itself, or with the aid of a cooperating broker, according to data maintained by the Local Board or CRMLS Multiple Listing Service for the geographic area indicated. The bar graph compares all those residential listings that were "sold" by each organization during the period 10/1/2010 - 9/30/2011. This representation is based in whole or in part on data supplied by the California Association of REALTORS or its Multiple Listing Service. Neither the Associations nor its MLS guarantee or are in any way responsible for its accuracy. Data maintained by the Associations may not reflect all real estate activity in a market. ©2010, RE/MAX California & Hawaii Region. Each RE/MAX® office is independently owned and operated.



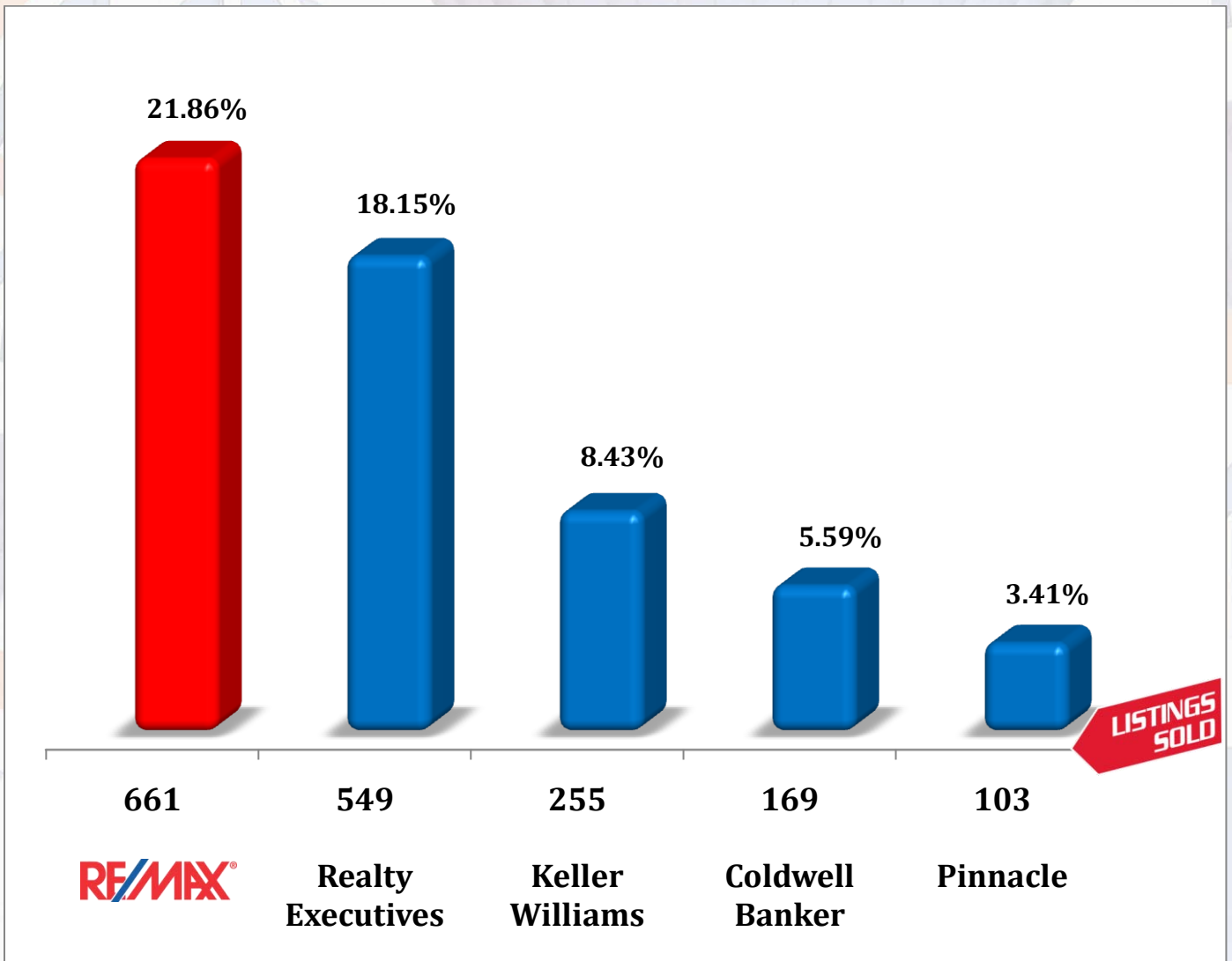


Market Share

Santa Clarita Valley*

January 1, 2010 through December 31, 2010

For Zip Codes: 91321, 91350, 91351, 91355, 91381, 91382, 91383, 91387, 91390



LISTINGS SOLD

*CARETS MLS

NOTE: This bar graph combines the "sold" listings of all office locations and independent offices of each multi-office or franchise organization identified, which listings were sold by such organization itself, or with the aid of a cooperating broker, according to data maintained by the Local Board or Multiple Listing Service for the geographic area indicated. The bar graph compares all those listings that were "sold" by each organization during the period 10/01/09 - 09/30/10. This representation is based in whole or in part on data supplied by DCMRI. Neither the Associations nor its MLS guarantee or are in any way responsible for its accuracy. Data maintained by the Associations may not reflect all real estate activity in a market. ©2010, RE/MAX Central Atlantic Region. Each RE/MAX® office is independently owned and operated.



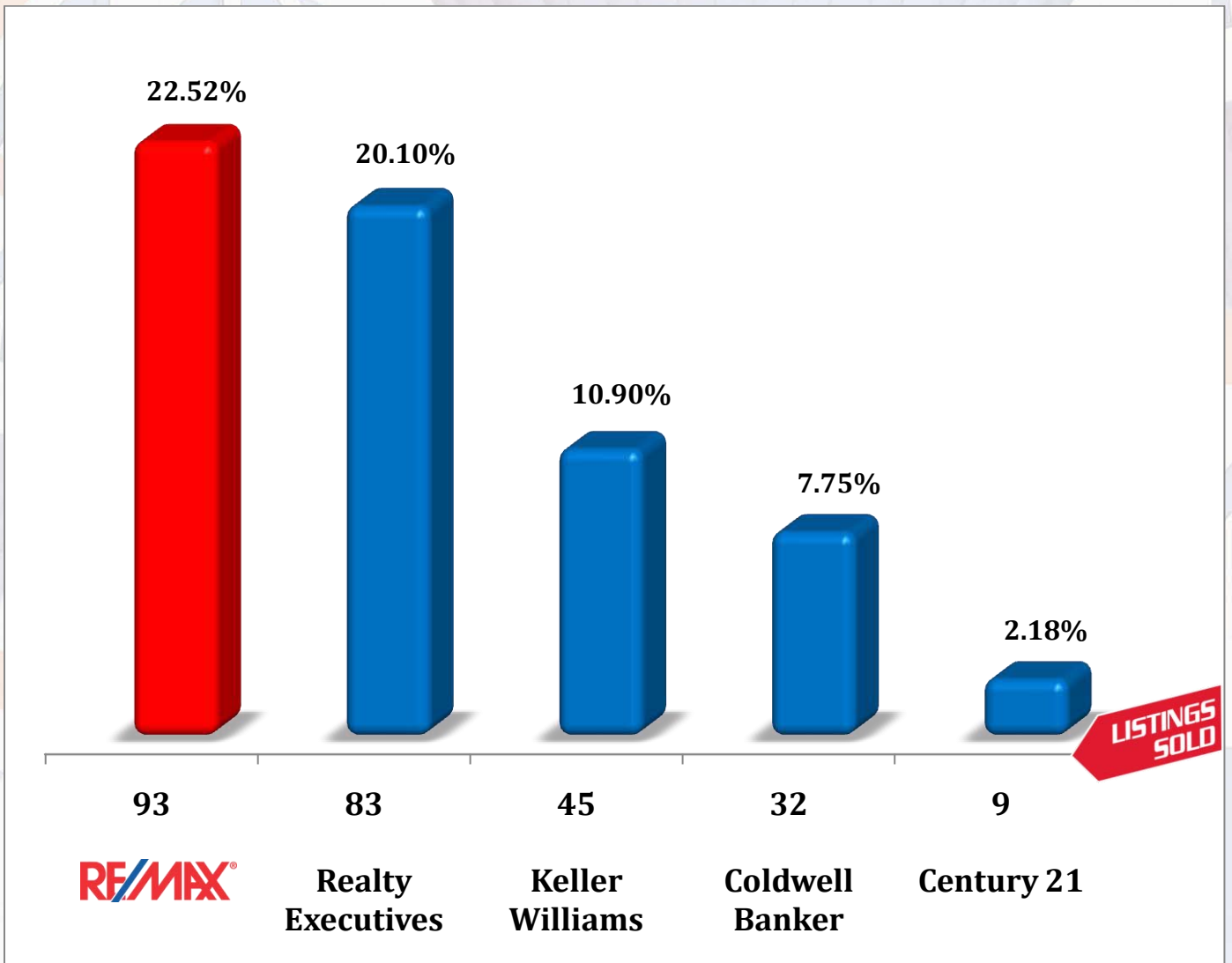


Market Share

Saugus*

January 1, 2010 through December 31, 2010

For Zip Code: 91350



*CARETS MLS

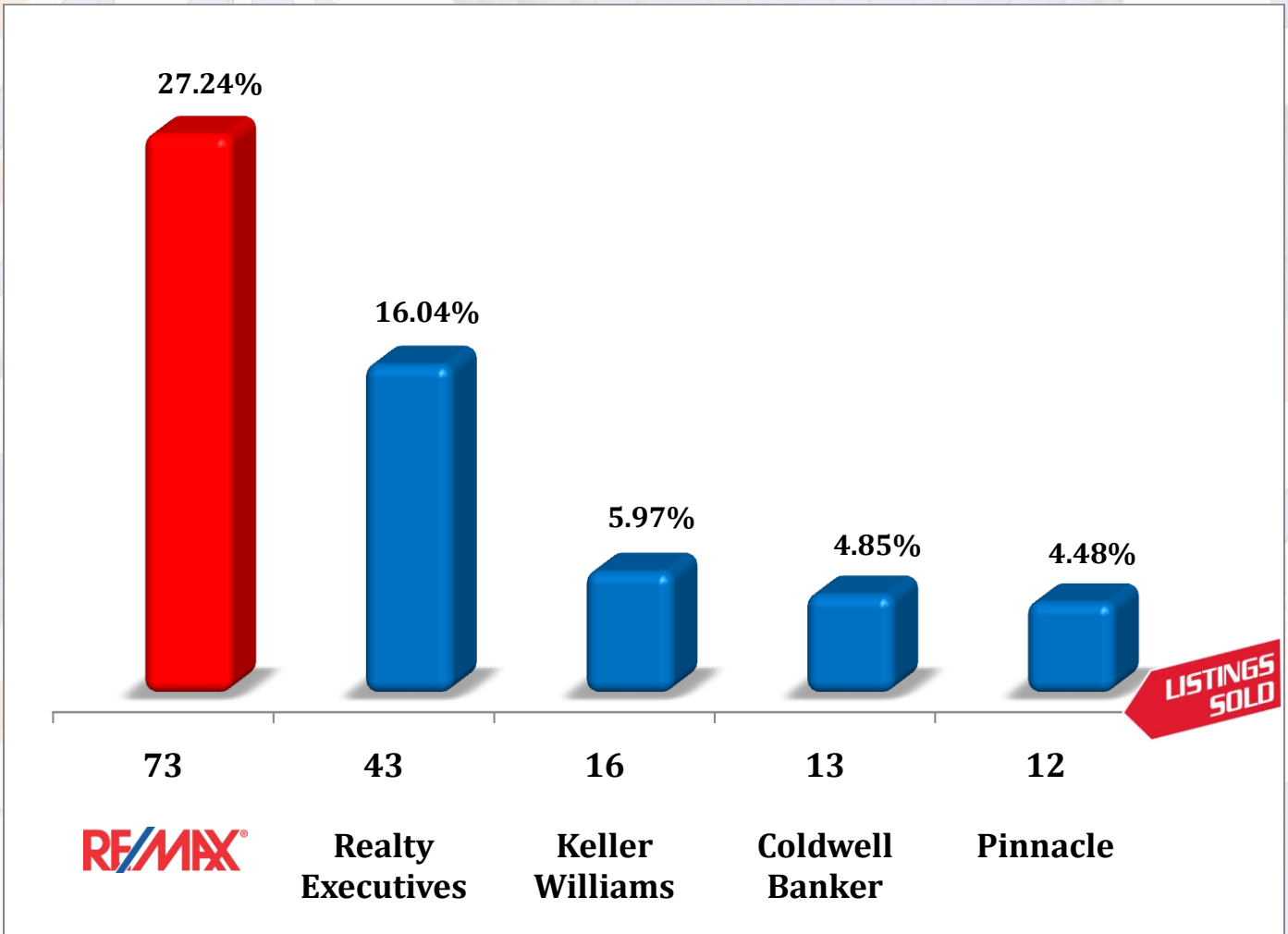
NOTE: This bar graph combines the "sold" listings of all office locations and independent offices of each multi-office or franchise organization identified, which listings were sold by such organization itself, or with the aid of a cooperating broker, according to data maintained by the Local Board or Multiple Listing Service for the geographic area indicated. The bar graph compares all those listings that were "sold" by each organization during the period 10/01/09 - 09/30/10. This representation is based in whole or in part on data supplied by DCMRI. Neither the Associations nor its MLS guarantee or are in any way responsible for its accuracy. Data maintained by the Associations may not reflect all real estate activity in a market. ©2010, RE/MAX Central Atlantic Region. Each RE/MAX® office is independently owned and operated.





Market Share

Stevenson Ranch*
January 1, 2010 through December 31, 2010
For Zip Code: 91381



*CARETS MLS

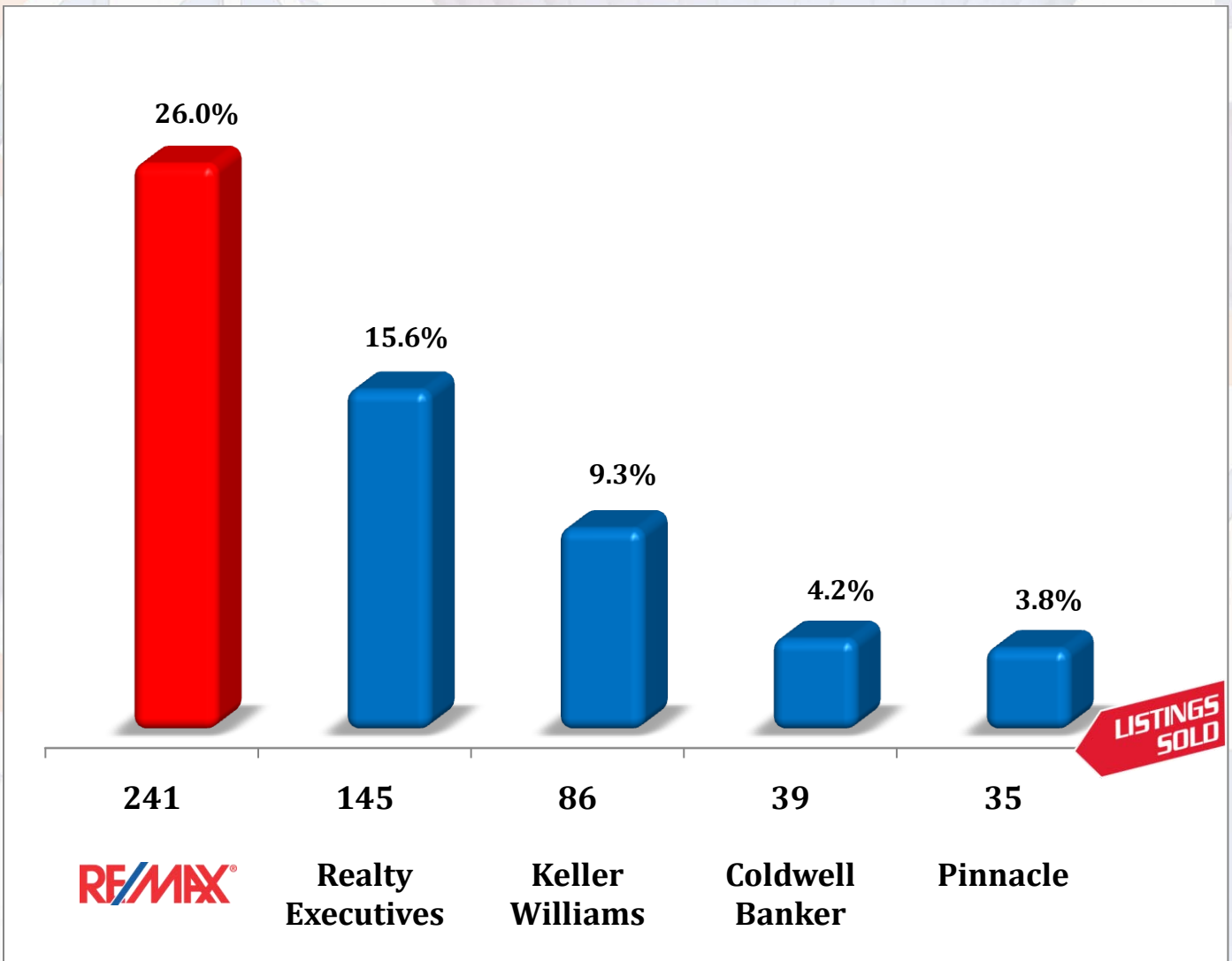
NOTE: This bar graph combines the "sold" listings of all office locations and independent offices of each multi-office or franchise organization identified, which listings were sold by such organization itself, or with the aid of a cooperating broker, according to data maintained by the Local Board or Multiple Listing Service for the geographic area indicated. The bar graph compares all those listings that were "sold" by each organization during the period 10/01/09 - 09/30/10. This representation is based in whole or in part on data supplied by DCMRI. Neither the Associations nor its MLS guarantee or are in any way responsible for its accuracy. Data maintained by the Associations may not reflect all real estate activity in a market. ©2010, RE/MAX Central Atlantic Region. Each RE/MAX® office is independently owned and operated.





Market Share

Valencia, CA*
January 1, 2010 through December 31, 2010
For Zip Codes: 91354, 91355



LISTINGS SOLD

*CARETS MLS

NOTE: This bar graph combines the "sold" listings of all office locations and independent offices of each multi-office or franchise organization identified, which listings were sold by such organization itself, or with the aid of a cooperating broker, according to data maintained by the Local Board or Multiple Listing Service for the geographic area indicated. The bar graph compares all those listings that were "sold" by each organization during the period 10/01/09 - 09/30/10. This representation is based in whole or in part on data supplied by DCMRI. Neither the Associations nor its MLS guarantee or are in any way responsible for its accuracy. Data maintained by the Associations may not reflect all real estate activity in a market. ©2010, RE/MAX Central Atlantic Region. Each RE/MAX® office is independently owned and operated.

